




REV.	DATE	REVISION DESCRIPTION

DATE:  
**JANUARY 26, 2022**

SCALE:  
SCALE IN FEET    SCALE 1"=20'

SURVEYOR SIGNATURE/BLOCK:  
TO MY KNOWLEDGE AND BELIEF, THIS MAP IS SUBSTANTIALLY CORRECT AS NOTED HEREON.

*R.A. Green*



ENGINEER SIGNATURE/BLOCK:  
*Joseph M. Green*

PROJECT TITLE:  
**SITE PLAN  
"HOUSE OF WORSHIP"  
ASSESSORS MAP 2030, LOT'S 175 & 176  
330-336 WELTON STREET  
HAMDEN, CONNECTICUT**

OWNER:  
**UJARO DEEPA.ORG**

DRAWING TITLE:  
**EROSION & SEDIMENTATION CONTROL PLAN**

DRAWING NO.  
**E&S-001**

SHEET NO.  
**8**