

Farmington Canal Heritage Trail & Farmington River Trail



Effective Date: Spring, 2011

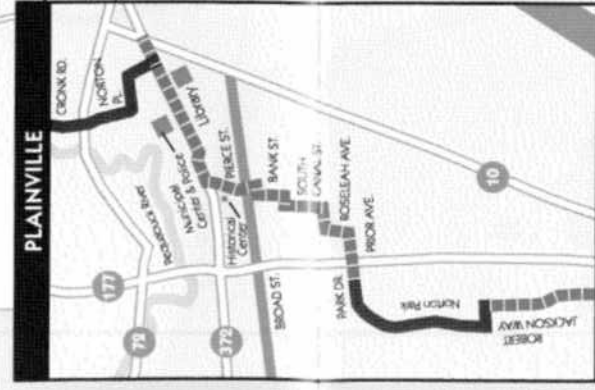
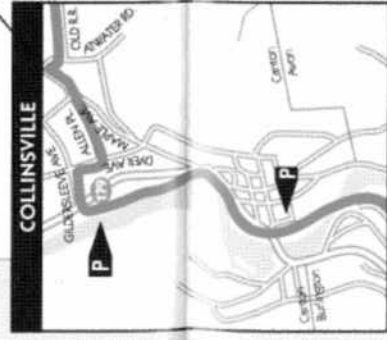
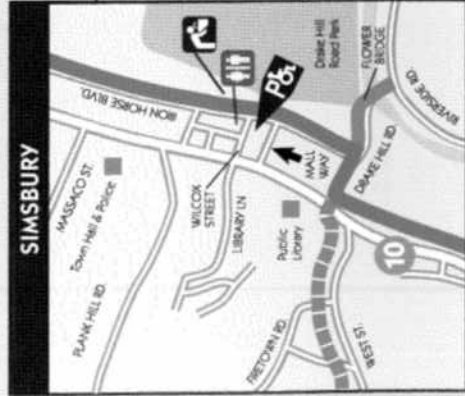
- Paved Trail Surface
- Under Construction or Expected Completed by 2011
- Farmington River Trail Proposed Route
- Proposed Route
- Parking
- with Wheelchair Access
- Mile Marker
- Porta Potty (seasonal)
- Water Fountain (seasonal)
- Stonewall Trail Surface
- Bike Route (on Highway)
- Unfinished - Passable
- Unfinished - May be Impassable

Scale in Miles



*Mileages are based on the actual and proposed route of the trail. Actual mileage may vary slightly.

For temporary on-road portions of trail see East Coast Greenway Maps at greenway.org/maps



TRAIL INFORMATION

Northern Connecticut Section
Farmington Valley Trails Council, Inc.
P.O. Box 576, Torrville, CT 06081
(860) 202-3928
www.fvgreenway.org
info@fvgreenway.org


Southern Connecticut Section
The Farmington Canal Rail-to-Trail Association
940 Whitney Avenue, Hamden, CT 06517
www.farmingtoncanalgreenway.org
info@farmingtoncanalgreenway.org

Massachusetts Section
Town of Southwick Park & Recreation Commission
454 College Hwy., Southwick, MA 01077
(413) 569-5701

AREA INFORMATION

Farmington Valley Visitors Association
33 East Main Street, Avon, CT 06001
(860) 676-8878
Toll-free (800) 4-WELCOME
www.farmingtonvalleyvisit.com
fva@snet.net

East Coast Greenway Alliance
5315 Highgate Drive, Durham, NC 27713
919-797-0619
www.greenway.org
info@greenway.org



Mileage Indicators Shown in Orange Begin at Red Oak Hill Road, Farmington (Mile #0) and Run North to the CT/MA Border (Mile #22) and along the route of the FAT to mile 18.3 in Simsbury.

